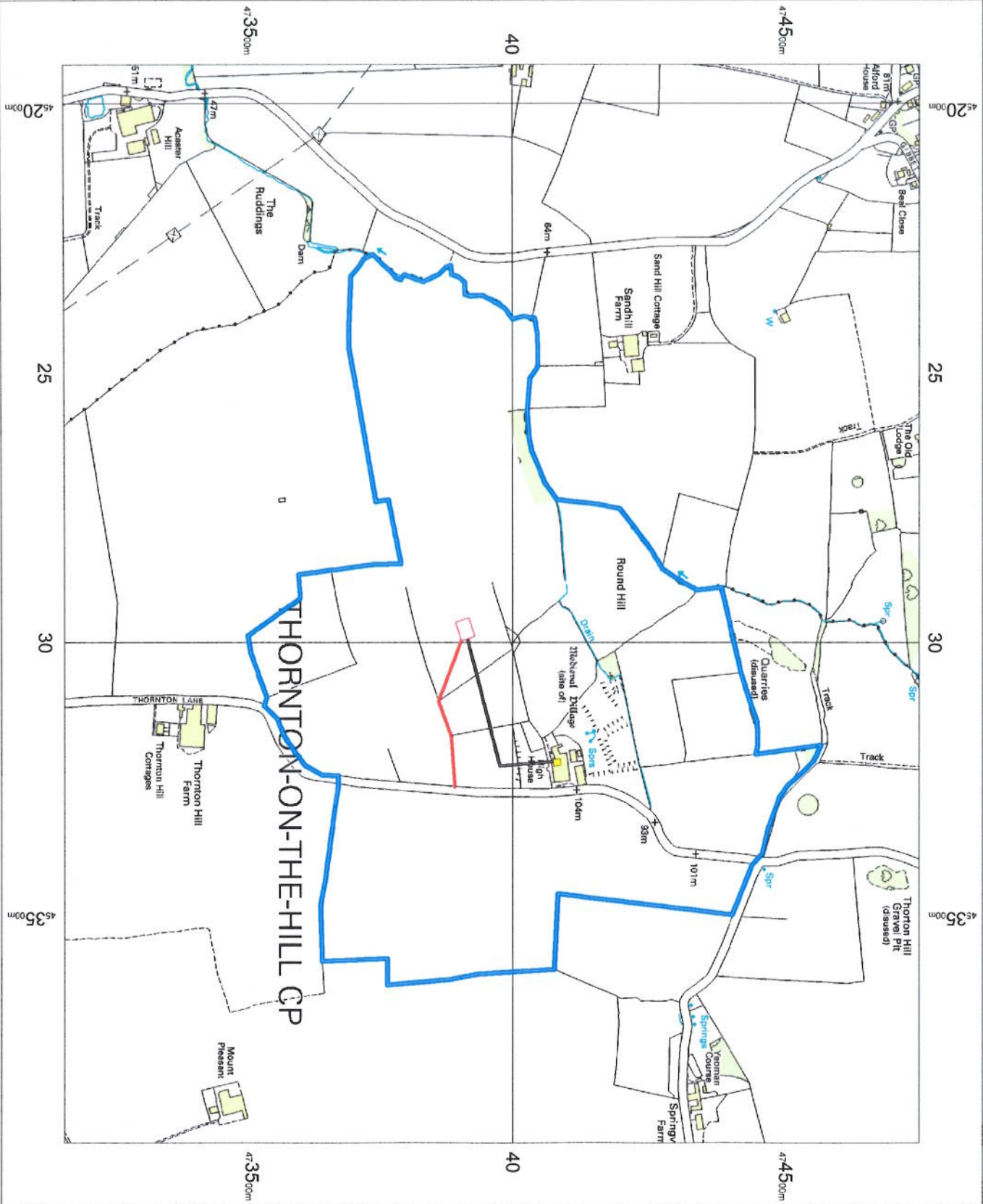
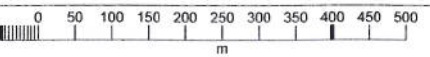
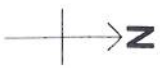







# High House Farm



Thornton Hill  
Easingwold  
YO61 3QA



**Legend**

-  Turbine and related 6 x 3 substation
-  Property boundary
-  Cable run
-  Meter position
-  Access

OS 1:10k scale raster  
16 October 2013, ID:  
CM-00265850  
www.centremapslive.co.uk

1:10000 scale print at A4, Centre:  
452928 E, 473961 N

©Crown Copyright Ordnance Survey. Licence no. 100019980  
Mapping sourced from 

  
Universal Green Energy  
  
www.centremapslive.co.uk